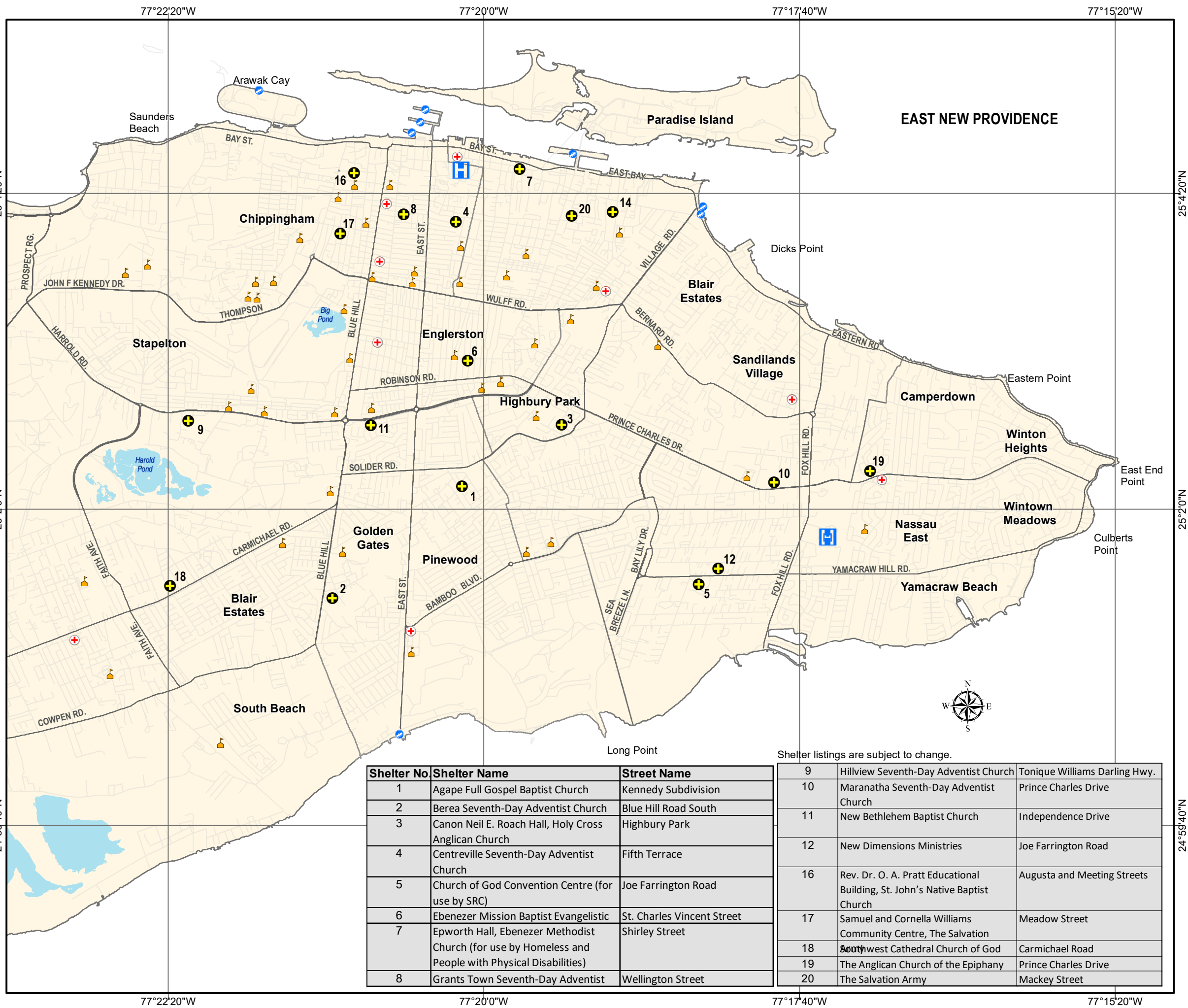
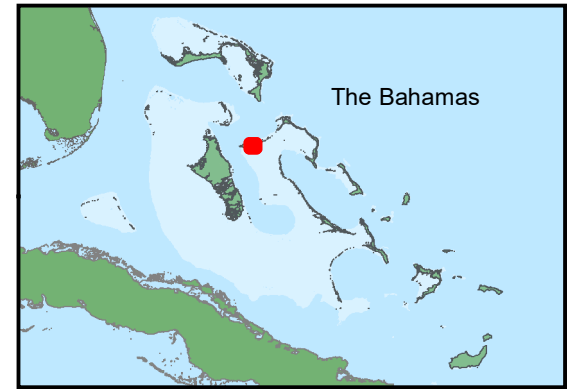




MAP DEPICTING 2020 HURRICANE SHELTERS EAST NEW PROVIDENCE, THE BAHAMAS

HC-NP-002



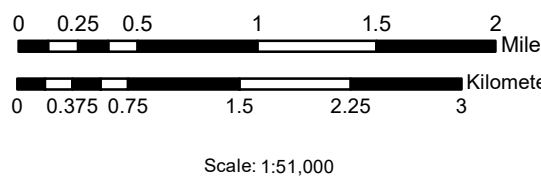
Legend

- 2020 Hurricane Shelters
- Hospitals
- Clinics
- Schools
- Docks
- Roads

Sources: Min. of Social Services, Lands and Surveys
Min. of Works, Min. of Education NEMA and BNGIS Centre
Datum: WGS 1984
Plot Date: July 2nd 2020
Prepared For: National Emergency Management Agency (NEMA)
Prepared By: BNGIS Centre
Checked By: Director, BNGIS Centre

Shelter listings are subject to change.

Shelter No.	Shelter Name	Street Name
1	Agape Full Gospel Baptist Church	Kennedy Subdivision
2	Berea Seventh-Day Adventist Church	Blue Hill Road South
3	Canon Neil E. Roach Hall, Holy Cross Anglican Church	Highbury Park
4	Centreville Seventh-Day Adventist Church	Fifth Terrace
5	Church of God Convention Centre (for use by SRC)	Joe Farrington Road
6	Ebenezer Mission Baptist Evangelistic	St. Charles Vincent Street
7	Epworth Hall, Ebenezer Methodist Church (for use by Homeless and People with Physical Disabilities)	Shirley Street
8	Grants Town Seventh-Day Adventist	Wellington Street
9	Hillview Seventh-Day Adventist Church	Tonique Williams Darling Hwy.
10	Maranatha Seventh-Day Adventist Church	Prince Charles Drive
11	New Bethlehem Baptist Church	Independence Drive
12	New Dimensions Ministries	Joe Farrington Road
16	Rev. Dr. O. A. Pratt Educational Building, St. John's Native Baptist Church	Augusta and Meeting Streets
17	Samuel and Cornella Williams Community Centre, The Salvation	Meadow Street
18	Southwest Cathedral Church of God	Carmichael Road
19	The Anglican Church of the Epiphany	Prince Charles Drive
20	The Salvation Army	Mackey Street



The Bahamas National Geographic Information Systems (BNGIS) Centre
2nd Floor The Professional Centre, East Bay Street
P.O. Box SS - 5194 • NASSAU, BAHAMAS
Telephone: (242) 604-2026 Email: bngisc@bahamas.gov.bs

Mission Statement: To Promote, Educate, Coordinate and Advance the Practical and Efficient use of Geospatial Technologies in The Bahamas

Motto: Geospatial Technologies a window to our future connecting people in and around The Bahamas

© COMMONWEALTH OF THE BAHAMAS

The Bahamas National Geographic Information System (BNGIS) Centre will not bear the responsibility for any inaccurate data provided to it from agencies and/or the public/private sectors. Users/ recipients of geo-spatial information from the BNGIS Centre will receive data "as is". The Government of The Commonwealth of The Bahamas, its officials, employees, agents, temporary workers and contractors make no warranties of any kind including, but not limited to, warranties of accuracy, fitness for a particular purpose and the recipient/ users right to use.