



# MAP DEPICTING 2020 HURRICANE SHELTERS GREAT INAGUA, THE BAHAMAS

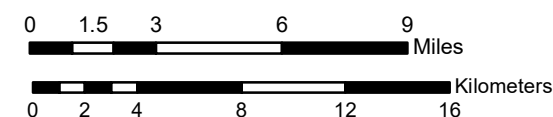
HC-GIN-001



### Legend

- 2020 Hurricane Shelters
- Settlements
- Public Clinics
- Schools
- Docks
- Airport
- Roads

Sources: Min. of Social Services, Lands and Surveys  
Min. of Works, Min. of Education NEMA and BNGIS Centre  
Datum: WGS 1984  
Plot Date: July 2nd 2020  
Prepared For: National Emergency Management Agency (NEMA)  
Prepared By: BNGIS Centre  
Checked By: Director, BNGIS Centre



Scale: 1:290,000

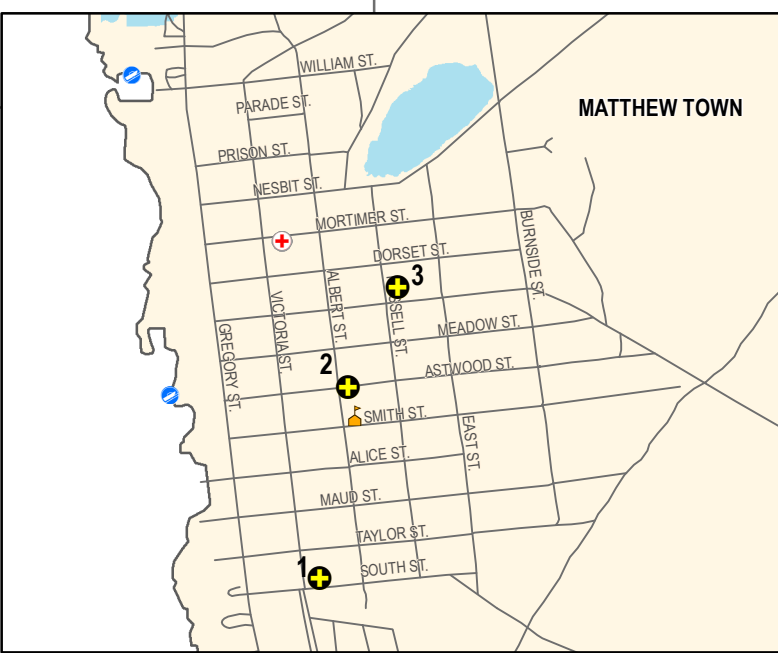
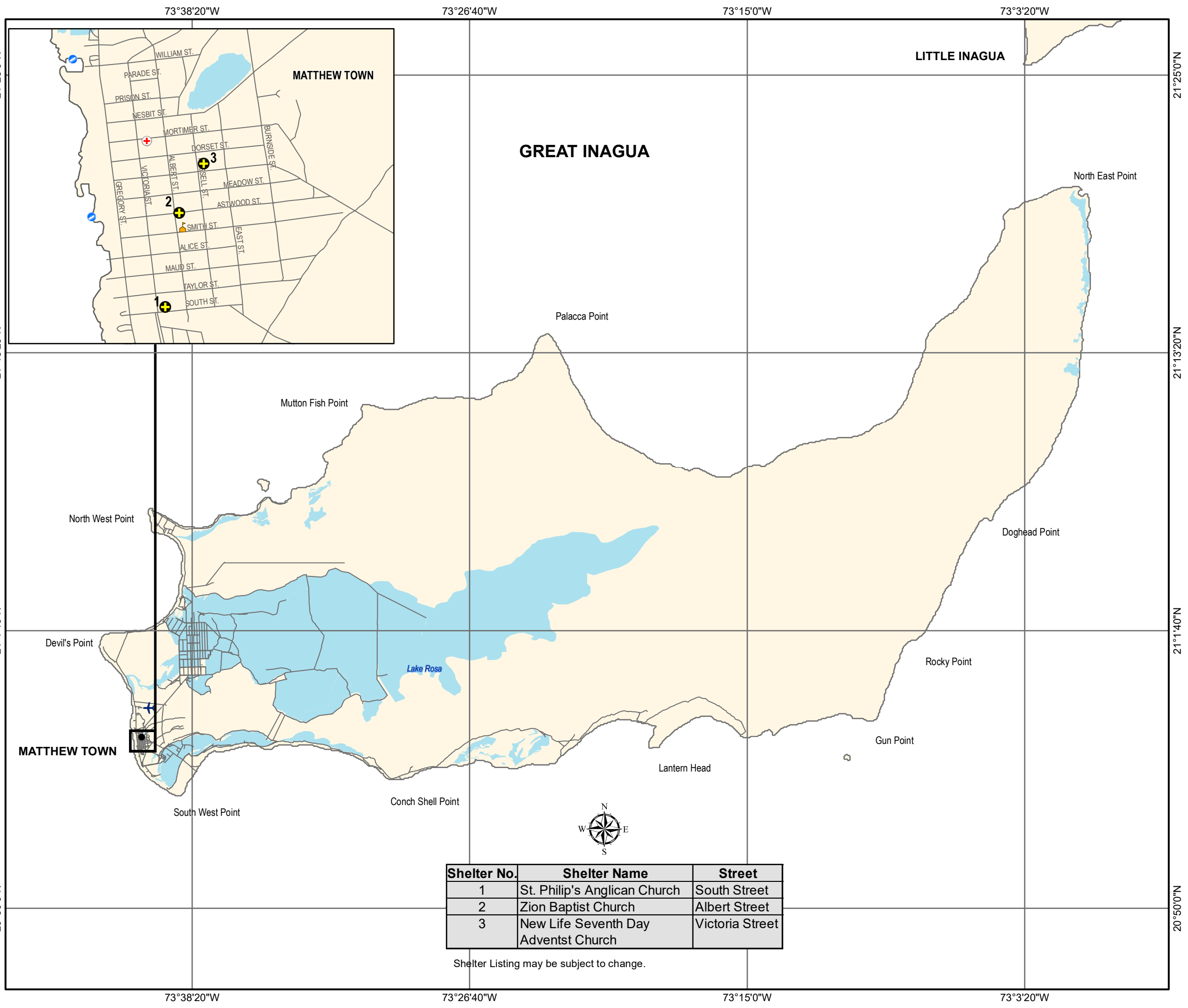


The Bahamas National Geographic Information Systems (BNGIS) Centre  
2nd Floor The Professional Centre, East Bay Street  
• P.O. Box SS - 5194 • NASSAU, BAHAMAS  
Telephone: (242) 604-2026 Email: bngisc@bahamas.gov.bs

Mission Statement: To Promote, Educate, Coordinate and Advance the Practical and Efficient use of Geospatial Technologies in The Bahamas

Motto: Geospatial Technologies a window to our future connecting people in and around The Bahamas

© GOVERNMENT OF THE COMMONWEALTH OF THE BAHAMAS



Shelter No.	Shelter Name	Street
1	St. Philip's Anglican Church	South Street
2	Zion Baptist Church	Albert Street
3	New Life Seventh Day Adventst Church	Victoria Street

Shelter Listing may be subject to change.

The Bahamas National Geographic Information System (BNGIS) Centre will not bear the responsibility for any inaccurate data provided to it from agencies and/or the public/private sectors. Users/ recipients of geo-spatial information from the BNGIS Centre will receive data "as is". The Government of The Commonwealth of The Bahamas, its officials, employees, agents, temporary workers and contractors make no warranties of any kind including, but not limited to, warranties of accuracy, fitness for a particular purpose and the recipient/ users right to use.